IHS Markit™

Exploring Regional Data:

Filling the gaps when modelling regional labour statistics

Evan Burger
Sr Research & Data analyst

28 November 2019

Who we are

Leading source of

information and **insight**

© 2019 IHS Markit. All Rights Reserved.

What we do

Information

+

Analytics

+

Expertise



© 2019 IHS Markit. All Rights Reserved.

Where we are

50,000

customers in over 130 countries

140+ **offices** in 28 countries

© 2019 IHS Markit. All Rights Reserved.

South African offices

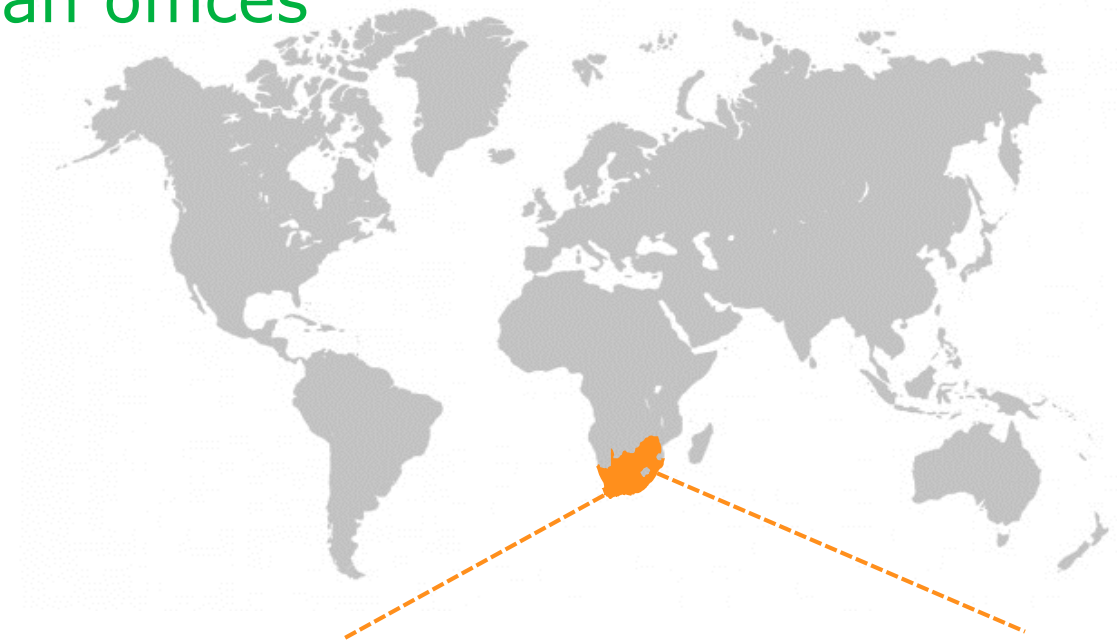

Cape Town
acq. 2018

Centurion
est. 1994

FINANCIAL MARKETS
DATA & SERVICES

ECONOMICS &
COUNTRY RISK

© 2019 IHS Markit. All Rights Reserved.

South African offices

- **Regional eXplorer** (ReX)
- **EconoStat**
- **TradeStat**

Centurion
est. 1994

ECONOMICS &
COUNTRY RISK

© 2019 IHS Markit. All Rights Reserved.

Regional eXplorer

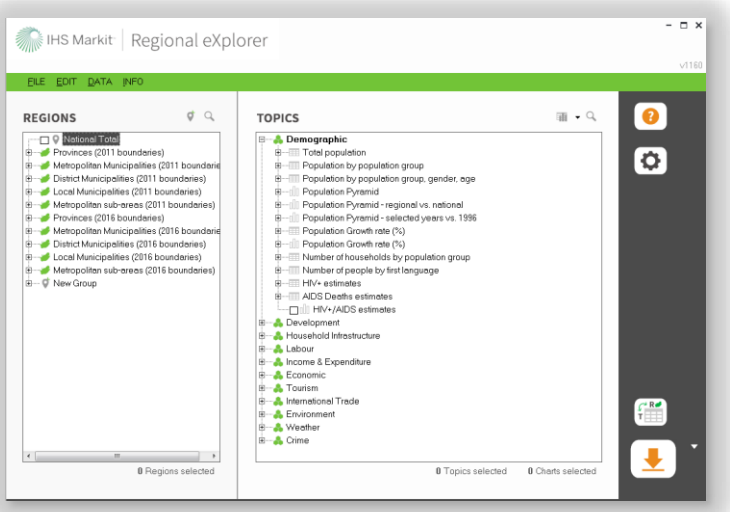

A consolidated **platform** of various integrated data sources that provides accurate and **up-to-date** statistics down to **municipal level**

© 2019 IHS Markit. All Rights Reserved.

Regional eXplorer (ReX)

MICROSOFT EXCEL®

tables & charts

	A	B	C	D	E	G
1	IHS Markit					J201
2	Regional eXplorer 1417 (2.6b)					FS201 Moqhaka
3						
4	**Labour**					
5		**Employment**				
6			**Total Employment (Formal + Informal)**			
7				**2016**		
8					1 Agriculture	5,740
9					2 Mining	2,231
10					3 Manufacturing	2,693
11					4 Electricity	223
12					5 Cons	
13					6 Trad	
14					7 Tran	

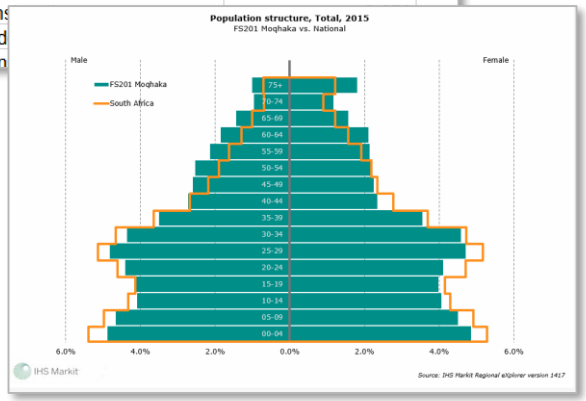

MICROSOFT WORD®

reports

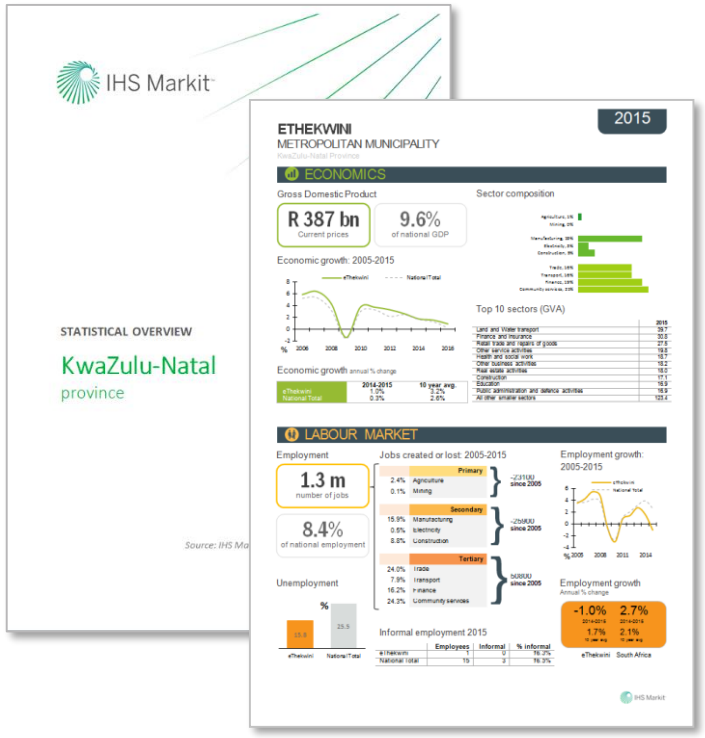

© 2019 IHS Markit. All Rights Reserved.

Demographics

Household Infrastructure

Income & Expenditure

Development

Labour

Economics

Satellite Modules

- Tourism
- Crime
- Intl Trade
- Fiscal

Demographics

Working Age Population:

Race, Age, Gender

Labour

Economically Active Population

Employed

Unemployed

Economics

Economic Activity

and

Labour Remuneration

by Sector

Labour

How did the unemployment rate in the Northern Cape change between 1996 and 2016?

- ✘The population census 1996 was **not the official instrument** to measure labour variables.
- ✘Census 1996 published an unemployment rate similar to the **expanded definition** only.
- ✘The Community Survey 2016 did not publish any Labour data.
- ✘NB: Many regions have changed boundaries between 1996 & 2016.

Unemployment Data Sources:
OHS, LFS, QLFS, Pop Census, Community Survey

stats sa
Department:
Statistics South Africa
REPUBLIC OF SOUTH AFRICA

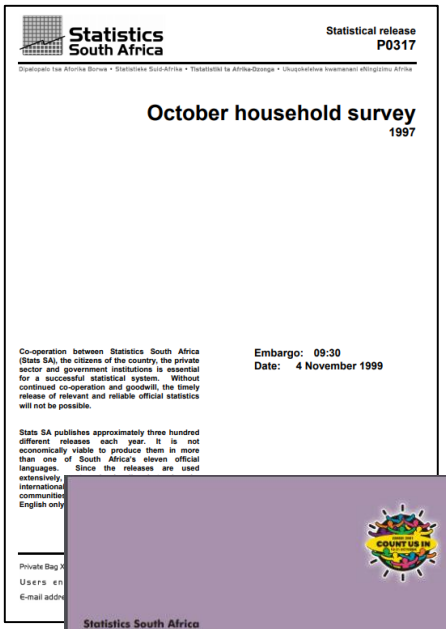
Statistics South Africa
Statistical release P0317
October household survey
1997
Co-operation between Statistics South Africa (Stats SA), the citizens of the country, the private sector and government institutions is essential for a successful statistical system. Without continued co-operation and goodwill, the timely release of relevant and reliable official statistics will not be possible.
Stats SA publishes approximately three hundred different releases each year. It is not economically viable to produce them in more than one of South Africa's eleven official languages. Since the releases are used extensively, international communities English only
Embargo: 09:30
Date: 4 November 1999


Statistics South Africa
Statistical release
P0210
Labour force survey
March 2007

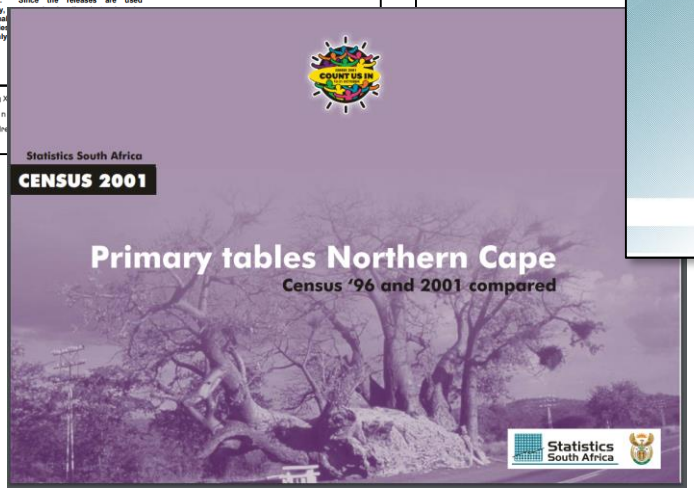

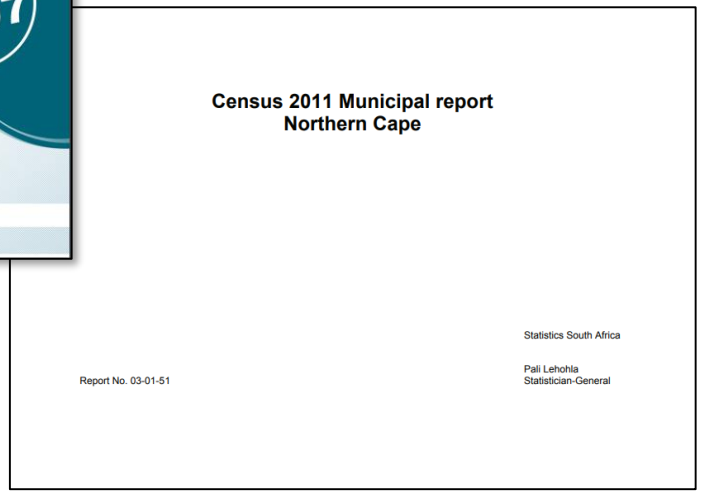
Census 2011 Municipal report
Northern Cape
Statistics South Africa
Report No. 03-01-51
Pali Lehohla
Statistician-General

© 2019 IHS Markit. All Rights Reserved.

Labour Force Status - Various Data sources

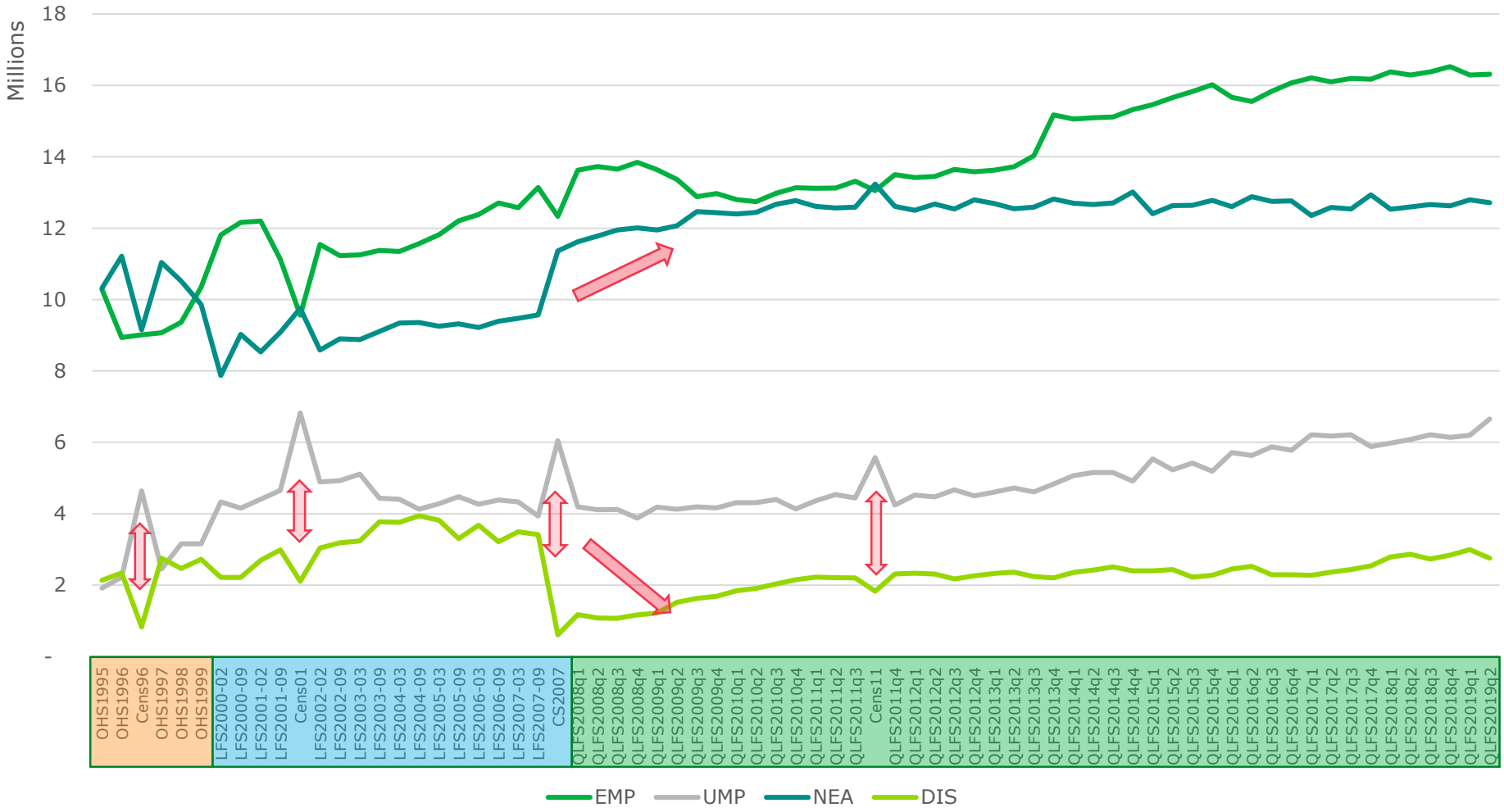

Source: Stats SA

© 2019 IHS Markit. All Rights Reserved.

Reconciling data sources

- No single dataset is flawless – not even a full population census
- Need to know the strengths and weaknesses of each datasets
- Typically the more inputs considered, the better the results
- Needs continuous updating as new sources becomes available

© 2019 IHS Markit. All Rights Reserved.

Data from ReX

© 2019 IHS Markit. All Rights Reserved.

Unemployment rate, official definition (%)

Northern Cape, Total

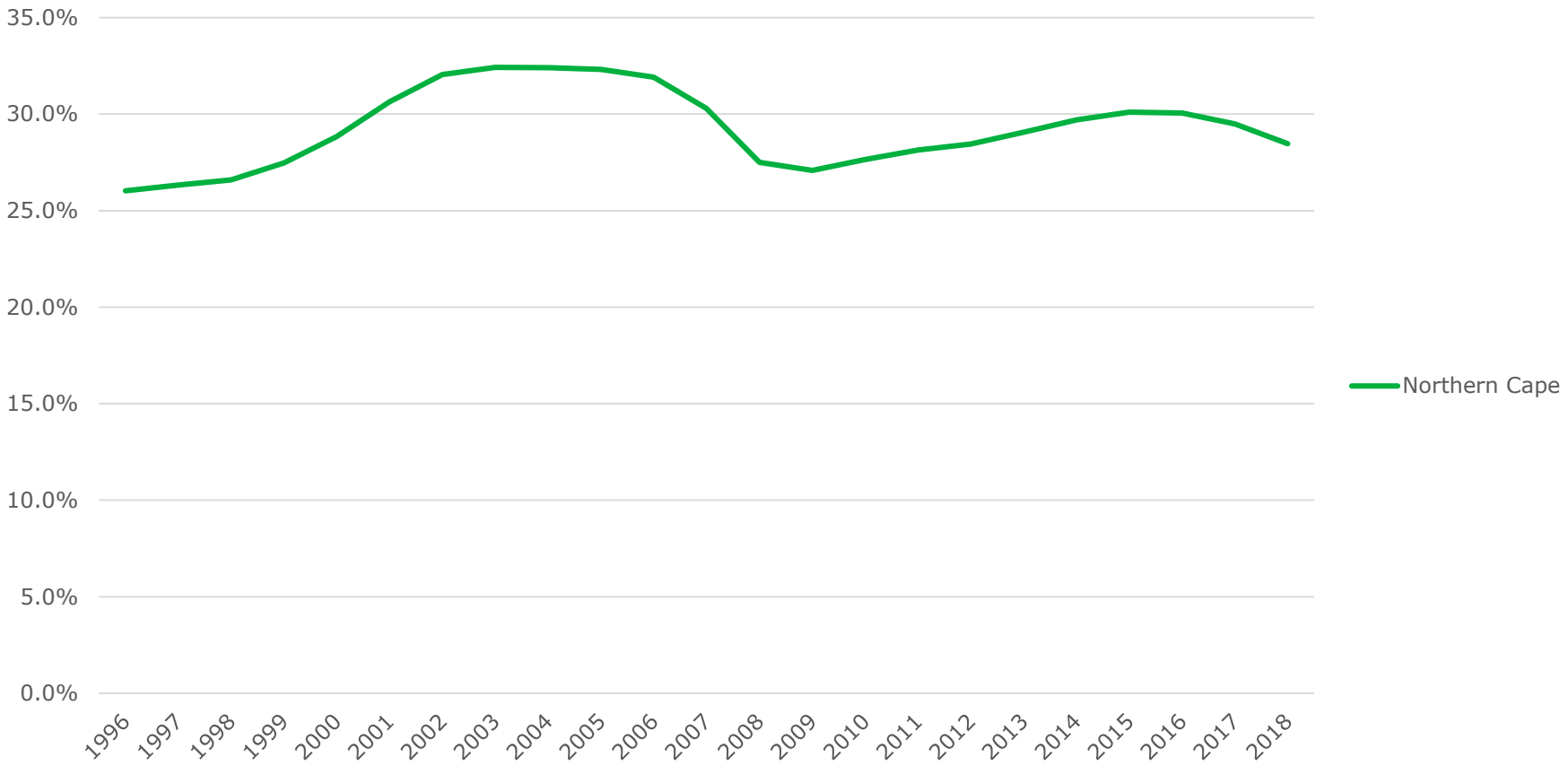

© 2019 IHS Markit. All Rights Reserved.

Source: IHS Markit Regional eXplorer version 1823

Unemployment rate, official definition (%)

Northern Cape vs Other provinces

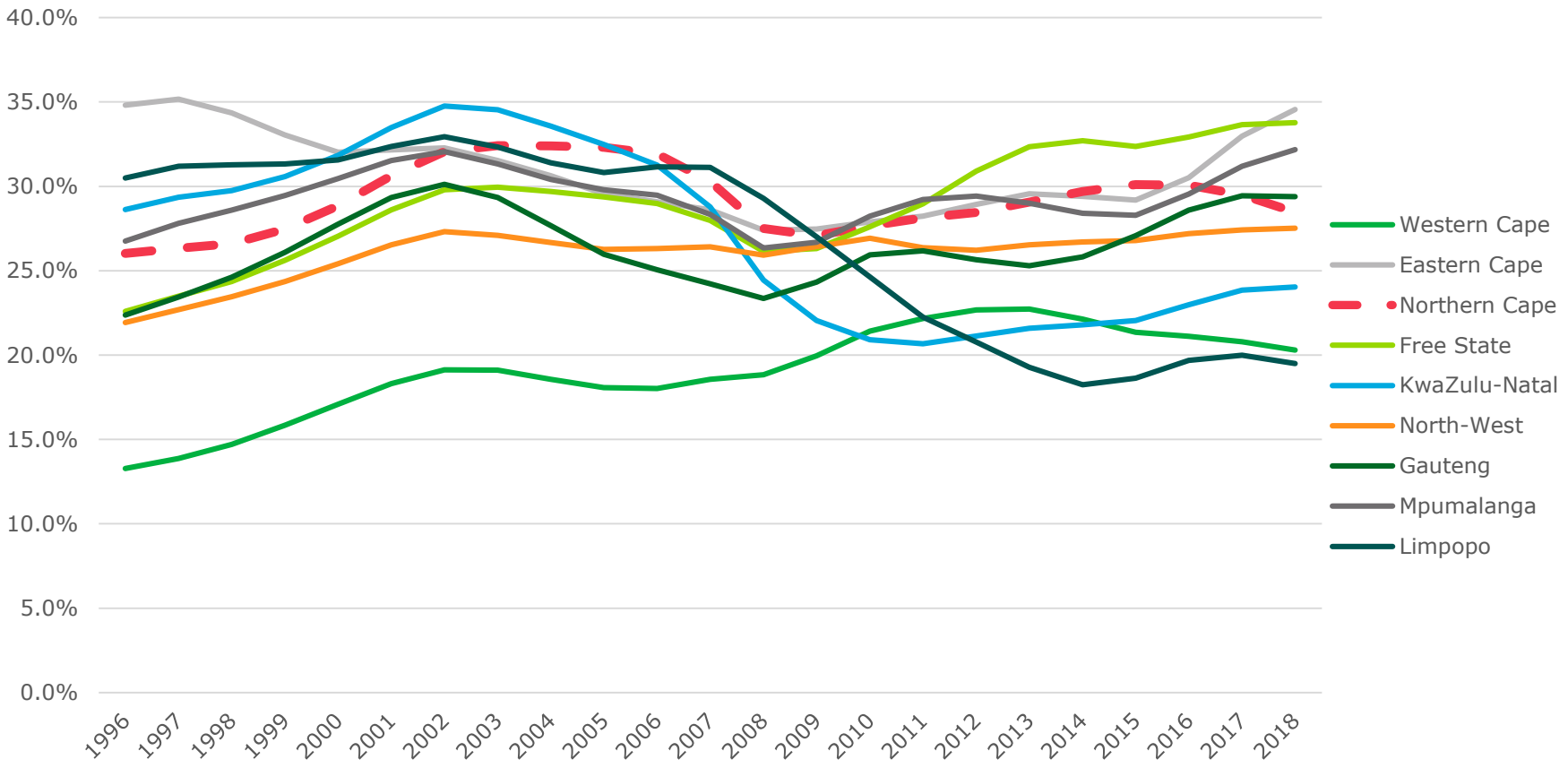

Source: IHS Markit Regional eXplorer version 1823

© 2019 IHS Markit. All Rights Reserved.

Unemployment rate, official definition (%)

Northern Cape vs NC Districts

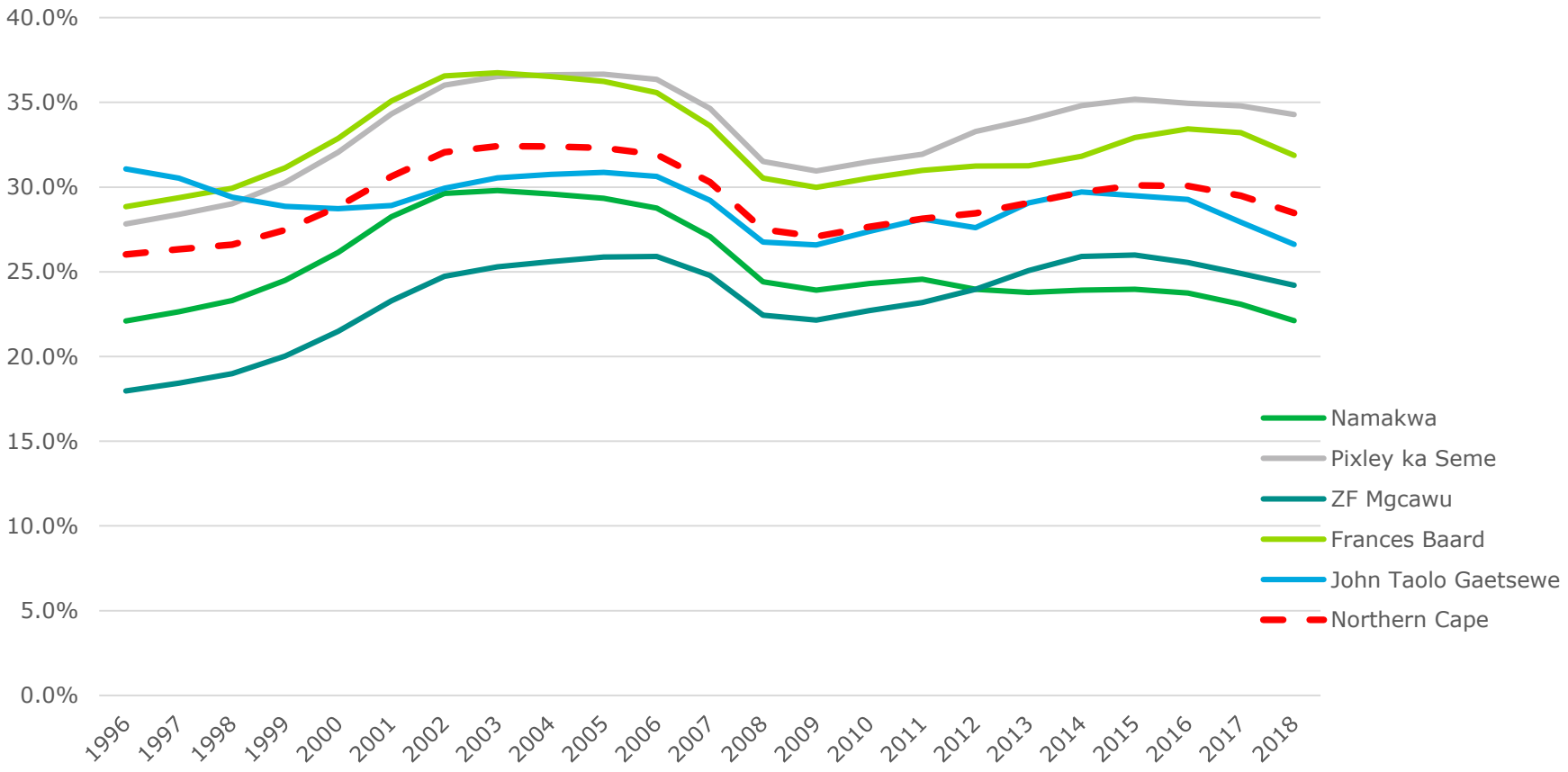

Source: IHS Markit Regional eXplorer version 1823

© 2019 IHS Markit. All Rights Reserved.

IHS Markit

Labour

Various Inputs: OHS, LFS, QLFS, Industry Surveys, Minerals Bureau & Census Distributions

National Labour Model

- EMP
- UMP
- NEA
- EAP

"Definitions: Strict VS Broad"

ReX Demographic Module: Race & Gender

Regional Labour Estimates

Final Output

"Place of Work VS Residence"

ReX Economics Module

- 9 Broad Sectors
- 34 Detailed Sectors

Error Distribution Model

- Travel Matrix
- Historic Distributions

Northern Cape- Labour Dynamics, 2018

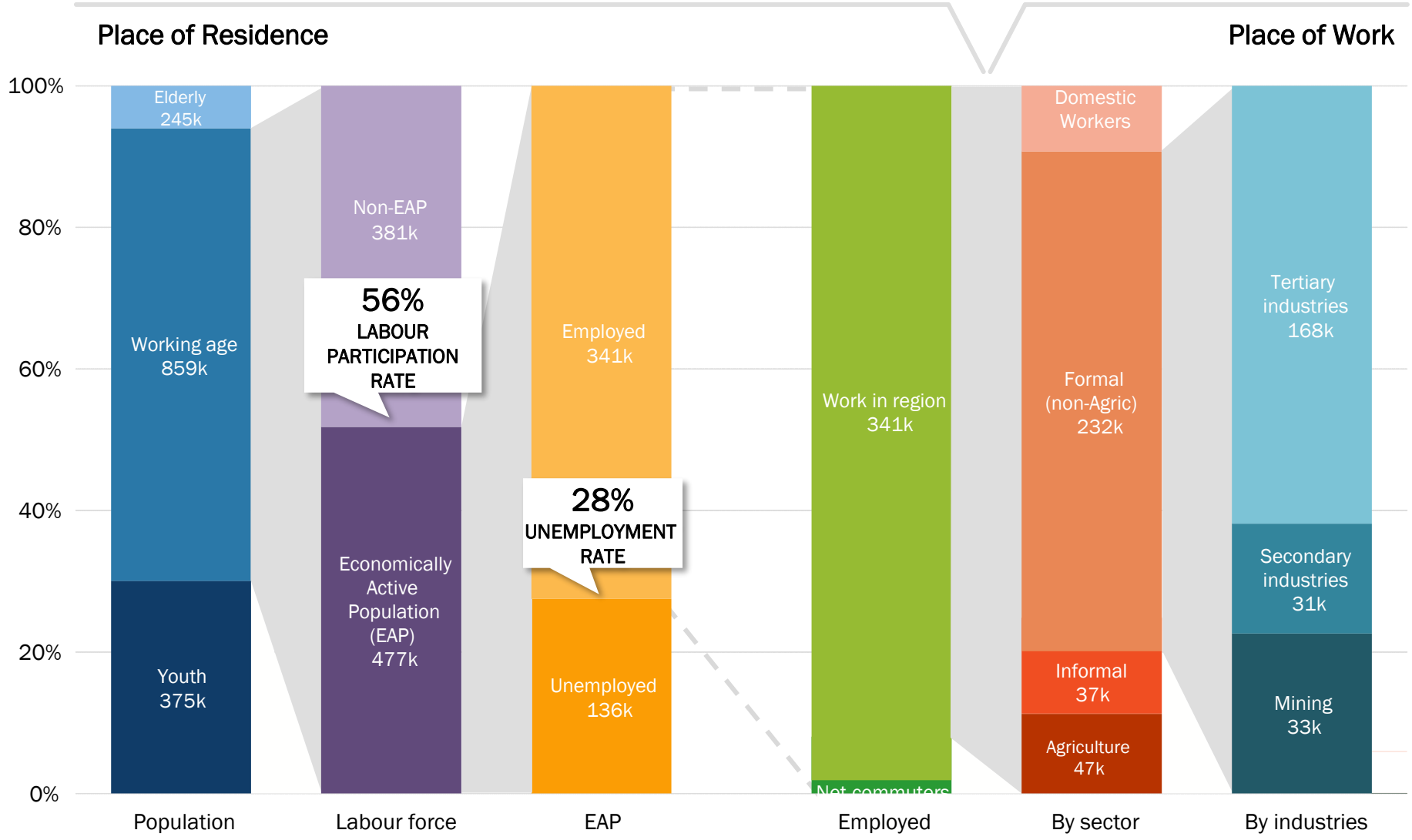

Source: IHS Markit Regional eXplorer version 1765

IHS Markit

Labour

Various Inputs: OHS, LFS, QLFS, Industry Surveys, Minerals Bureau & Census Distributions

National Labour Model

- EMP
- UMP
- NEA
- EAP

"Definitions: Strict VS Broad"

ReX Demographic Module: Race & Gender

Regional Labour Estimates

Final Output

"Place of Work VS Residence"

ReX Economics Module

- 9 Broad Sectors
- 34 Detailed Sectors

Error Distribution Model

- Travel Matrix
- Historic Distributions

IHS Markit

Labour

Various Inputs: OHS, LFS, QLFS, Industry Surveys, Minerals Bureau & Census Distributions

National Labour Model

EMP | UMP | NEA | DIS

EAP

"Definitions: Strict VS Broad"

ReX Demographic Module: Race & Gender

Regional Labour Estimates

Final Output

"Place of Work VS Residence"

ReX Economics Module

9 Broad Sectors | 34 Detailed Sectors

Error Distribution Model

Travel Matrix | Historic Distributions

IHS Markit

Various Inputs: OHS, LFS, QLFS, Industry Surveys, Minerals Bureau & Census Distributions

Labour

National Labour Model

EMP | UMP | NEA | DIS

EAP

"Definitions: Strict VS Broad"

ReX Demographic Module:
Race & Gender
10yr Age Bands
15-24
25-34
35-44
45-54
55-64

Regional Labour Estimates

Final Output

"Place of Work VS Residence"

ReX Economics Module

9 Broad Sectors

34 Detailed Sectors

Error Distribution Model

Travel Matrix

Historic Distributions

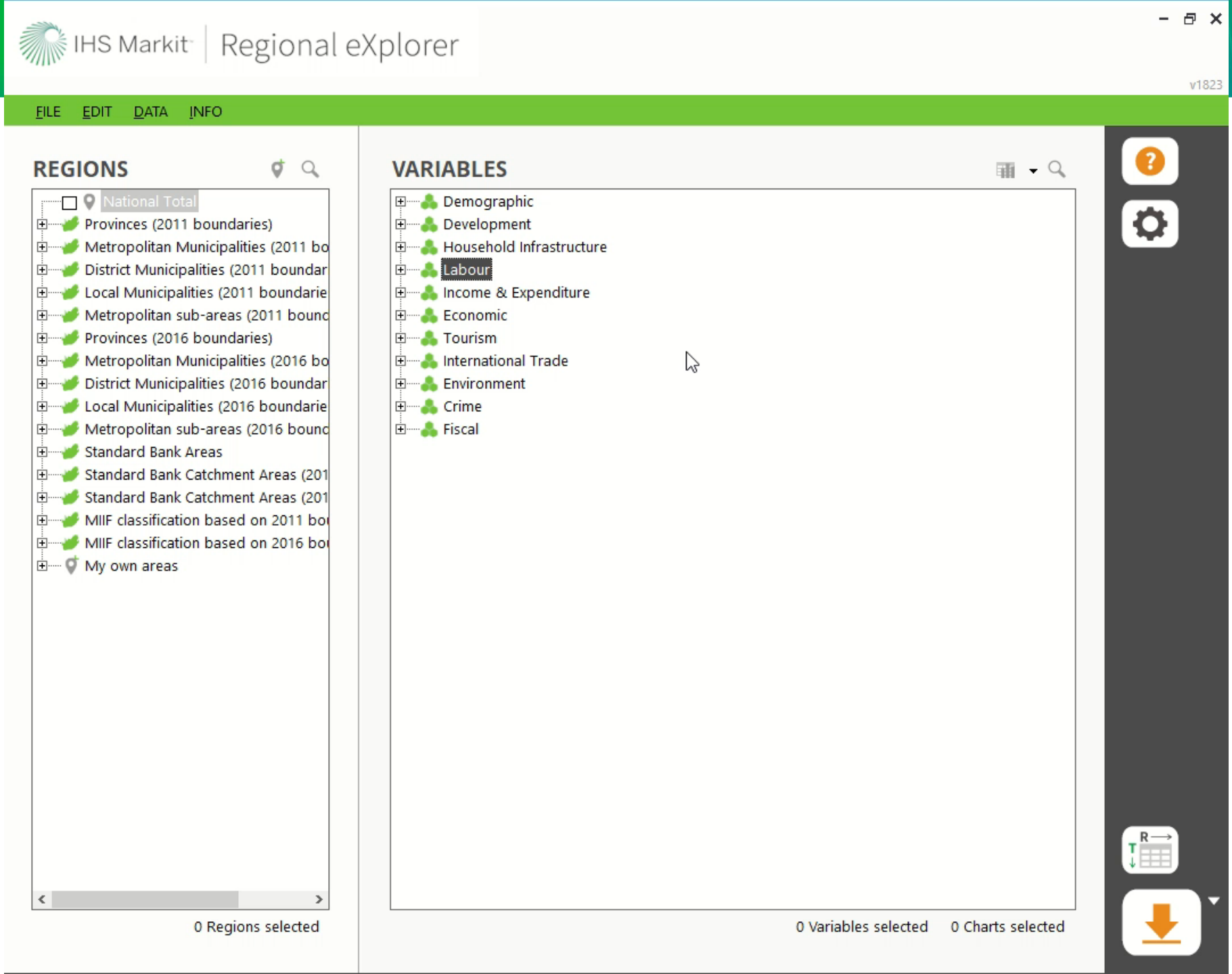
IHS Markit
Regional eXplorer
v1823
FILE
EDIT
DATA
INFO
REGIONS
National Total
Provinces (2011 boundaries)
Metropolitan Municipalities (2011 bo
District Municipalities (2011 boundar
Local Municipalities (2011 boundarie
Metropolitan sub-areas (2011 bounc
Provinces (2016 boundaries)
Metropolitan Municipalities (2016 bo
District Municipalities (2016 boundar
Local Municipalities (2016 boundarie
Metropolitan sub-areas (2016 bounc
Standard Bank Areas
Standard Bank Catchment Areas (201
Standard Bank Catchment Areas (201
MIIF classification based on 2011 bou
MIIF classification based on 2016 bou
My own areas
0 Regions selected
VARIABLES
Demographic
Development
Household Infrastructure
Labour
Income & Expenditure
Economic
Tourism
International Trade
Environment
Crime
Fiscal
0 Variables selected
0 Charts selected

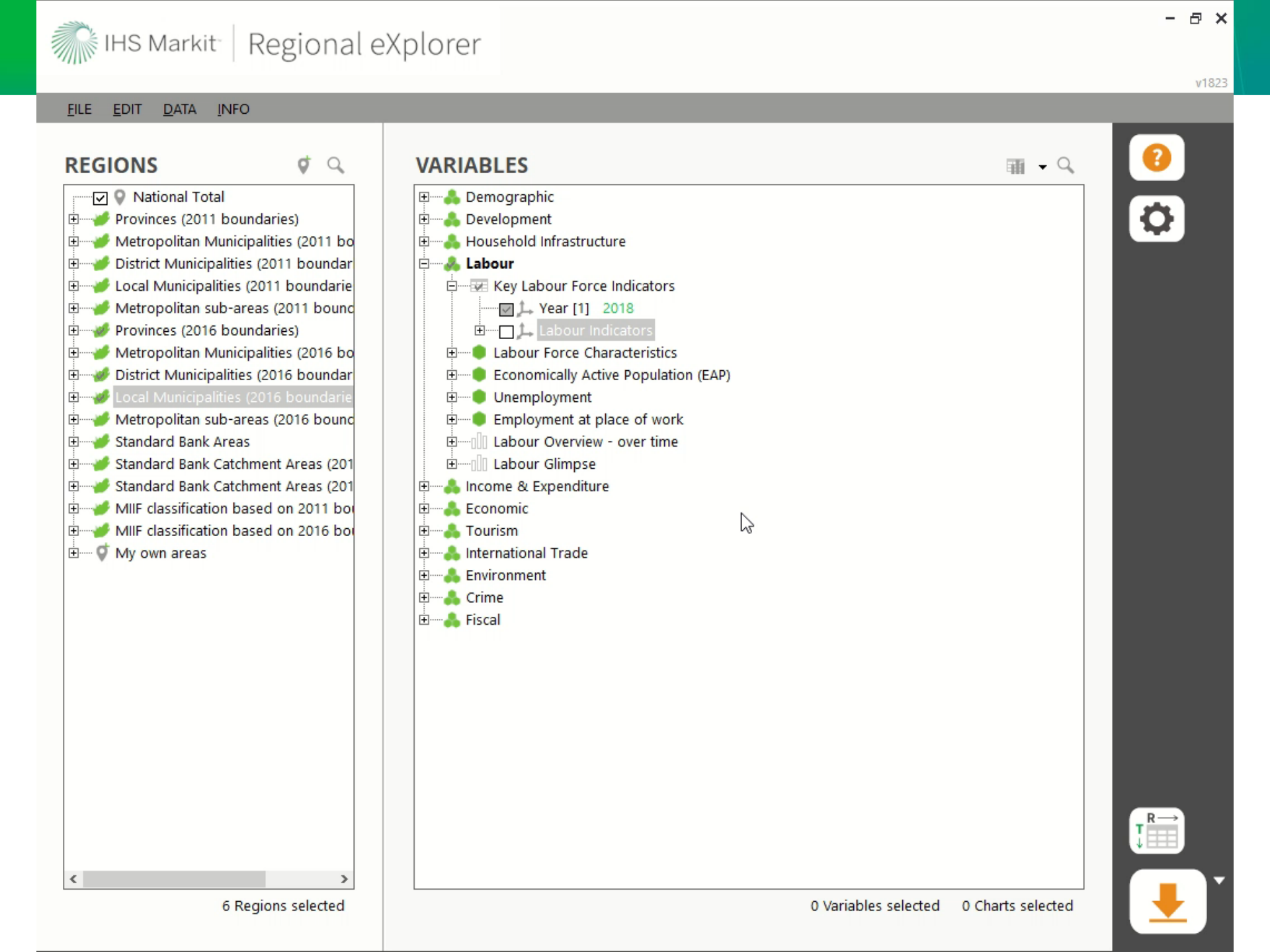
IHS Markit | Regional eXplorer
v1823
FILE EDIT DATA INFO
REGIONS
National Total
Provinces (2011 boundaries)
Metropolitan Municipalities (2011 bo
District Municipalities (2011 boundar
Local Municipalities (2011 boundarie
Metropolitan sub-areas (2011 bounc
Provinces (2016 boundaries)
Metropolitan Municipalities (2016 bo
District Municipalities (2016 boundar
Local Municipalities (2016 boundarie
Metropolitan sub-areas (2016 bounc
Standard Bank Areas
Standard Bank Catchment Areas (201
Standard Bank Catchment Areas (201
MIIF classification based on 2011 bou
MIIF classification based on 2016 bou
My own areas
6 Regions selected
VARIABLES
Demographic
Development
Household Infrastructure
Labour
Key Labour Force Indicators
Year [1] 2018
Labour Indicators
Labour Force Characteristics
Economically Active Population (EAP)
Unemployment
Employment at place of work
Labour Overview - over time
Labour Glimpse
Income & Expenditure
Economic
Tourism
International Trade
Environment
Crime
Fiscal
0 Variables selected
0 Charts selected

Key Labour Indicators 2018

2018	National Total	Northern Cape	DC09 Frances Baard	DC45 John Taolo Ga
Working Age Population	37 757 662	858 679	282 097	155 564
Labour Force	22 411 459	477 222	156 456	85 326
Employment (at place of residence)	16 281 696	341 358	106 600	62 608
Commuters (nett)	0	3 290	4 764	-3 892
Employment (at place of work)	16 281 696	344 649	111 364	58 716
Employment - Formal sector non-agricult	11 250 164	231 783	87 044	39 975
Employment - Informal sector non-agricul	2 880 639	37 355	10 779	5 068
Employment - Agriculture	863 932	47 365	5 170	8 079
Employment - Private Households	1 286 961	28 146	8 372	5 594
Unemployment - official definition	6 129 762	135 863	49 856	22 718
Not Economically Active - official definition	15 346 204	381 457	125 641	70 238
Not Economically Active - expanded difinition	12 628 505	306 685	99 377	56 284
Discouraged work seekers	2 717 699	74 772	26 264	13 954
Unemployment Rate - official definition	27.4%	28.5%	31.9%	26.6%
Unemployment Rate - expanded definition	35.2%	38.2%	41.7%	36.9%
Labour absorption rate	43.1%	39.8%	37.8%	40.2%
Labour force participation rate	59.4%	55.6%	55.5%	54.8%
Discouraged Rate	7.2%	8.7%	9.3%	9.0%
Regional eXplorer 1823 (2.6i)				

© 2019 IHS Markit. All Rights Reserved.

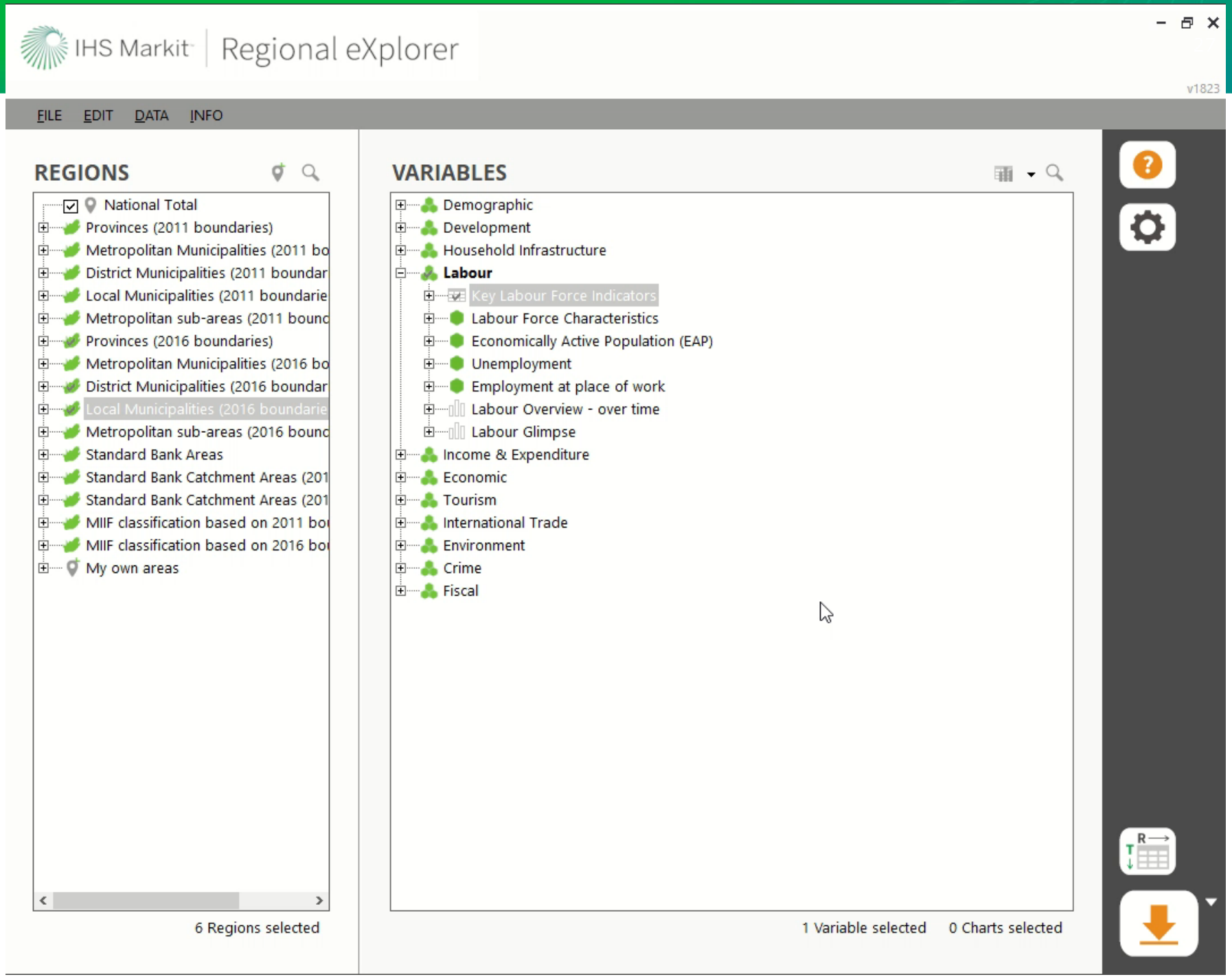
IHS Markit | Regional eXplorer
v1823
FILE EDIT DATA INFO
REGIONS
National Total
Provinces (2011 boundaries)
Metropolitan Municipalities (2011 bo
District Municipalities (2011 boundar
Local Municipalities (2011 boundarie
Metropolitan sub-areas (2011 bounc
Provinces (2016 boundaries)
Metropolitan Municipalities (2016 bo
District Municipalities (2016 boundar
Local Municipalities (2016 boundarie
Metropolitan sub-areas (2016 bounc
Standard Bank Areas
Standard Bank Catchment Areas (201
Standard Bank Catchment Areas (201
MIIF classification based on 2011 bo
MIIF classification based on 2016 bo
My own areas
6 Regions selected
VARIABLES
Demographic
Development
Household Infrastructure
Labour
Key Labour Force Indicators
Labour Force Characteristics
Economically Active Population (EAP)
Unemployment
Employment at place of work
Labour Overview - over time
Labour Glimpse
Income & Expenditure
Economic
Tourism
International Trade
Environment
Crime
Fiscal
1 Variable selected
0 Charts selected

Youth Unemployment Rate 2018

Total			National Total	Northern Cape	DC09 Frances Baard	DC45 John Taolo Ga
	2018					
		Male	49.5%	45.8%	58.3%	45.3%
		Female	58.8%	58.2%	66.9%	63.8%
	2018					
		African	59.2%	51.3%	69.1%	62.2%
		White	21.0%	18.5%	15.8%	18.4%
		Coloured	43.4%	55.0%	60.9%	42.1%
		Asian	26.7%	39.4%	41.8%	20.5%

© 2019 IHS Markit. All Rights Reserved.

In Summary

- No survey is flawless and labour statistics should be carefully interpreted keeping the strengths and weaknesses of the survey in mind.

- The ReX Labour Module has been updated with:
  - >Discouraged workers
    - – Unemployment rate - official & expanded.
  - >Labour characteristics by Age
    - – Youth unemployment rate.

© 2019 IHS Markit. All Rights Reserved.

© 2019 IHS Markit. All Rights Reserved.